

Elkhart County by the Numbers

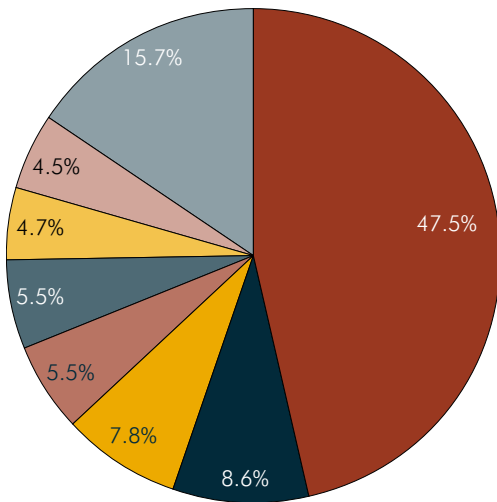
Population		
	Population in 2014	Percent of Region
Elkhart	51,421	25.5%
Goshen	32,267	16.0%
Nappanee*	6,228	3.1%
Middlebury	3,527	1.7%
Wakarusa	1,798	0.9%
Bristol	1,650	0.8%
Millersburg	926	0.5%

*Population in Elkhart County
Source: STATS Indiana

Commuting Patterns: Top Five Locations Sending Workers INTO County, 2013		
County/State	Number	Pct. Five Area Total
St. Joseph County	9,535	38.8%
Michigan	7,017	28.5%
Kosciusko County	3,583	14.6%
LaGrange County	2,982	12.1%
Noble County	1,482	6.0%

Source: Indiana Department of Revenue

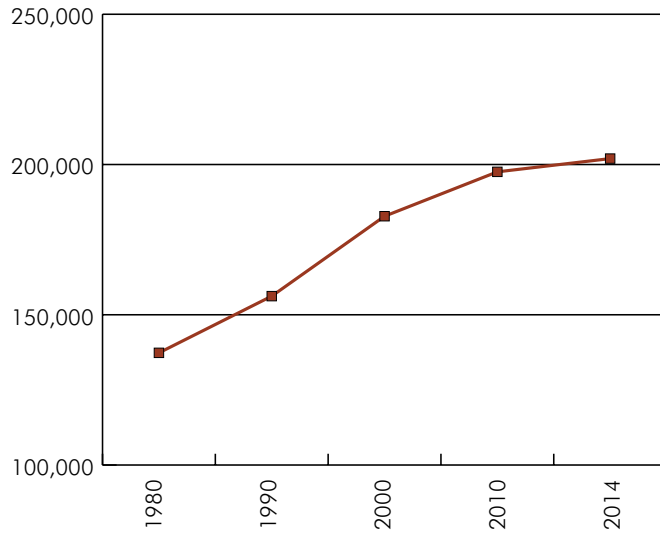
Industry Distribution of Jobs (2013)



- Manufacturing \$44,383 (average wage)
- Health Care and Social Services \$40,737
- Retail Trade \$24,547
- Educational Services \$33,989
- Accommodation and Food Services \$12,927
- Wholesale Trade \$47,387
- Admin. & Support and Waste Mgt. & Rem. Services \$21,781
- Other \$46,684

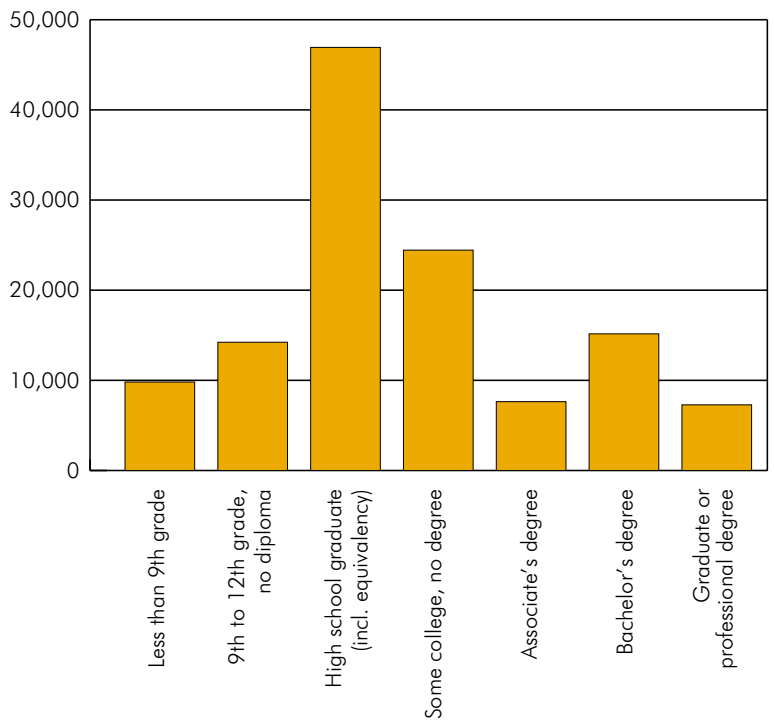
Source: U.S. Bureau of Labor Statistics

Population Over Time



Source: U.S. Census Bureau

Educational Attainment (ages 25+)



Source: U.S. Census Bureau and American Community Survey, five-year estimates

Median Income		
		U.S. County Rank*
Median Household Income in 2014	\$50,192	1,035
Median Household Income in 2000	\$44,986	422
Percent Change 2000 to 2014	11.6%	2,983

*3,142 counties
Source: U.S. Census Bureau